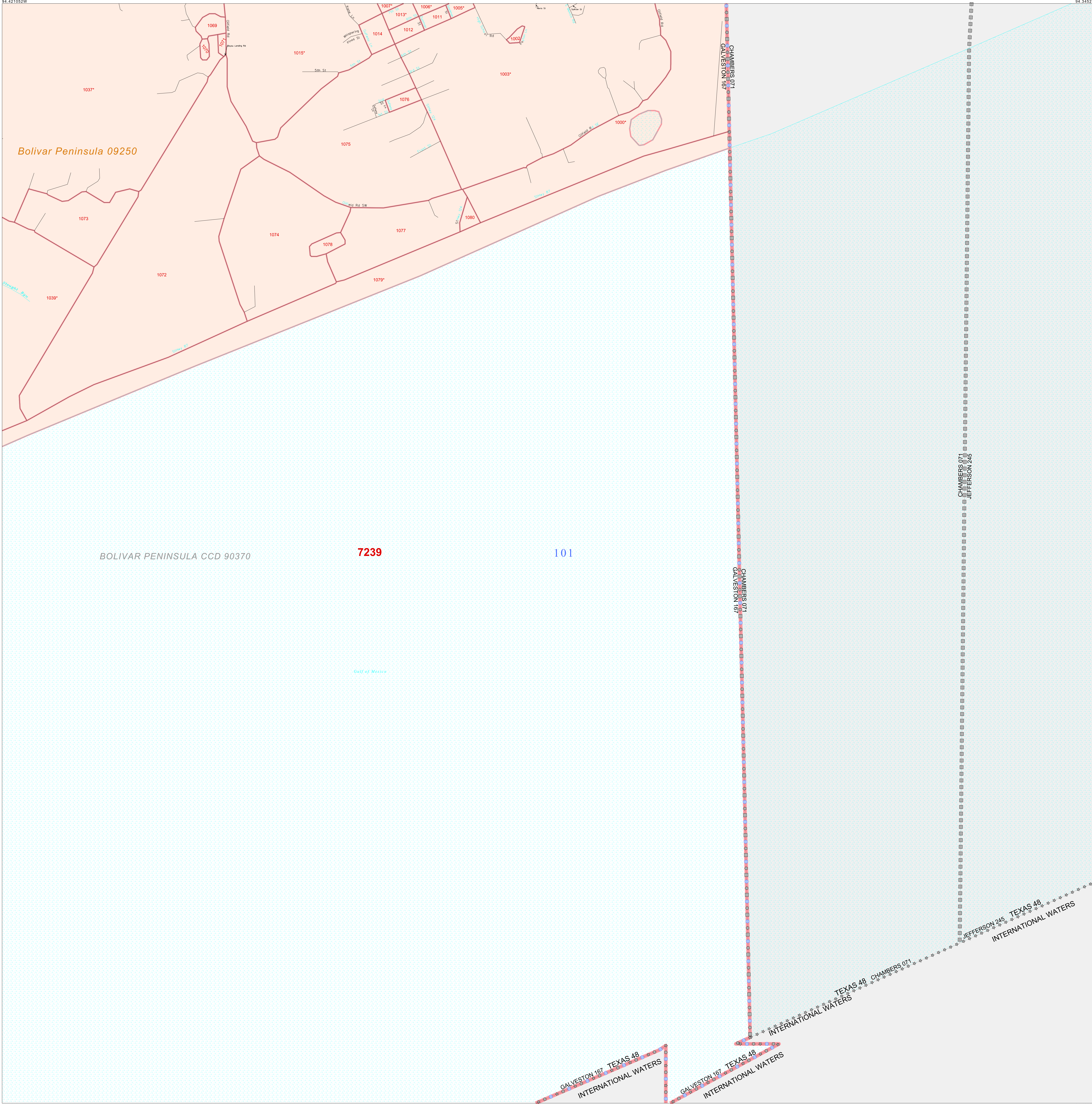


P. L. 94-171 COUNTY BLOCK MAP (CENSUS 2000)

29 563105N
94 421052W

29 563105N
94 345214W



GEOGRAPHIC AREAS LEGEND

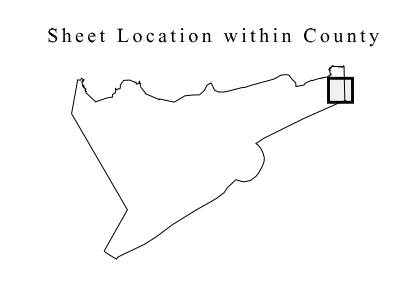
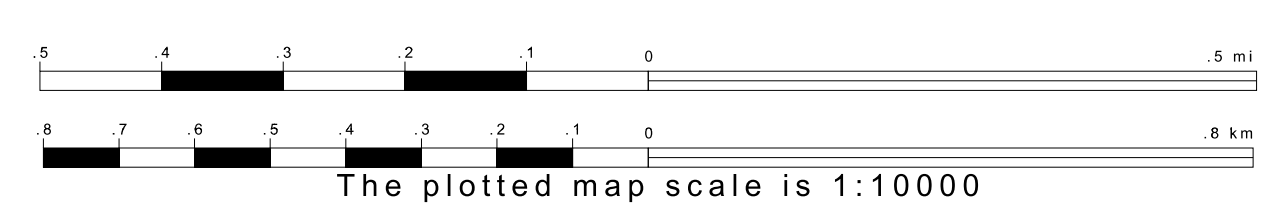
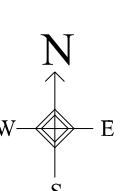
SYMBOL	NAME STYLE
*****	INTERNATIONAL
*****	AIR (FEDERAL)
*****	Trust Land
*****	STATE
*****	COUNTY
*****	CENSUS COUNTY DIV.
*****	Incorporated Place
*****	Census Designated Place
*****	Corporate Offset Boundary
*****	Voting District
*****	Census Tract
*****	BLOCK

Military Inset Out Area

Abbreviation Reference: AIR = American Indian Reservation; Trust Land = Off-Reservation Trust Land
 1 A * * * following a VTD code indicates an actual voting district. Its absence indicates that the VTD is a pseudo-voting district or no information is available as to its status.
 2 A * * * following a block number indicates that the block number is repeated elsewhere on the block.

29 496647N
94 421052W

29 496647N
94 345214W



Key to Adjacent Sheets

2	3
13	14

ST: Texas (48)
 COU: Galveston (167)
 SHEET 14 OF 53 PARENT SHEETS

All legal boundaries and names are as of January 1, 2000. The boundaries shown on this map are for Census Bureau statistical data collection and tabulation purposes only; their depiction and designation for statistical purposes does not constitute a determination of jurisdictional authority or rights of ownership or entitlement. U.S. DEPARTMENT OF COMMERCE Economics and Statistics Administration U.S. Census Bureau

