

P.L. 94-171 COUNTY BLOCK MAP (CENSUS 2000)

33 014841N  
103 174193W

33 014841N  
102 958071W

**GEOGRAPHIC AREAS LEGEND**

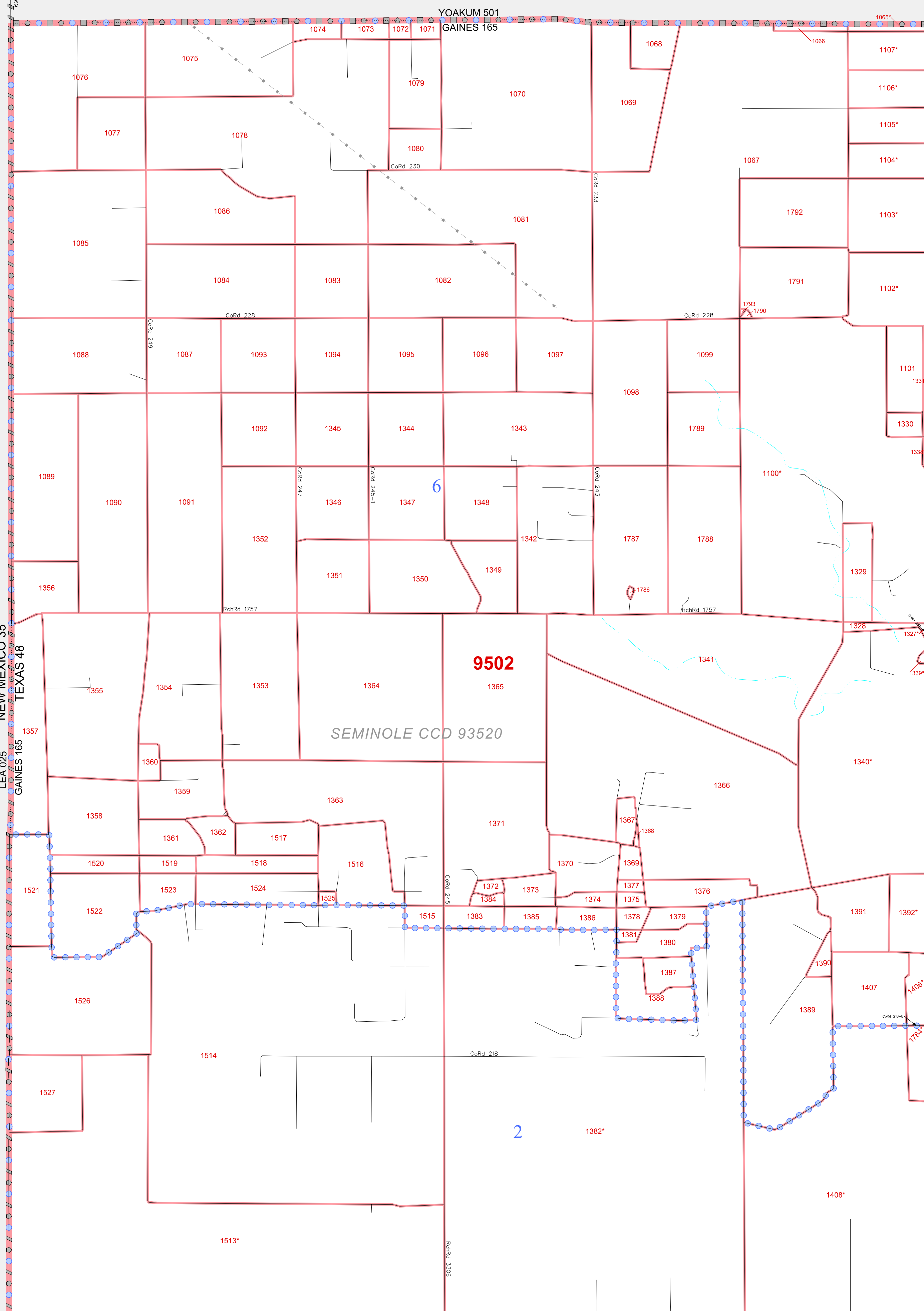
SYMBOL	NAME STYLE
*****	INTERNATIONAL
*****	AIR (FEDERAL)
*****	Trust Land
*****	STATE
*****	COUNTY
*****	CENSUS COUNTY DIV.
*****	Incorporated Place
*****	Census Designated Place
*****	Corporate Offset Boundary
*****	Voting District
*****	Census Tract
*****	BLOCK*

Abbreviation Reference: AIR = American Indian Reservation; Trust Land = Off-Reservation Trust Land

1 A \* \* following a VTD code indicates an actual voting district. Its absence indicates that the VTD is a pseudo voting district or no information is available as to its status.

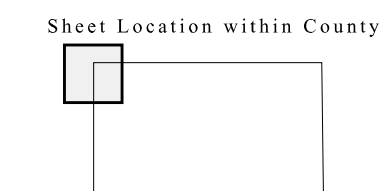
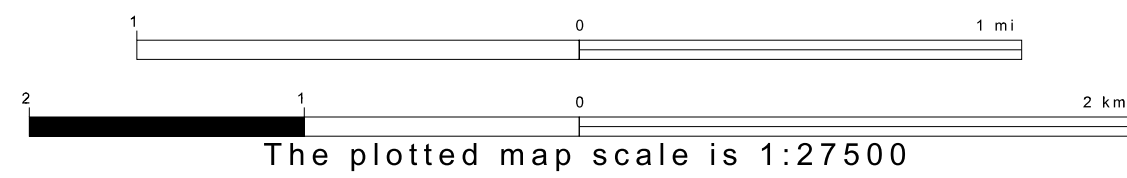
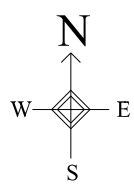
2 A \* \* following a block number indicates that the block number is repeated elsewhere on the block.

NEW MEXICO 35 LEA 025  
TEXAS 48 YOAKUM 501  
GAINES 165

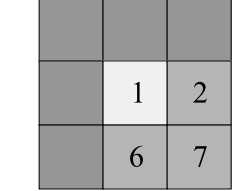


32 832179N  
103 174193W

32 832179N  
102 958071W



Key to Adjacent Sheets



ST: Texas (48)  
COU: Gaines (165)  
SHEET 1 OF 15 PARENT SHEETS