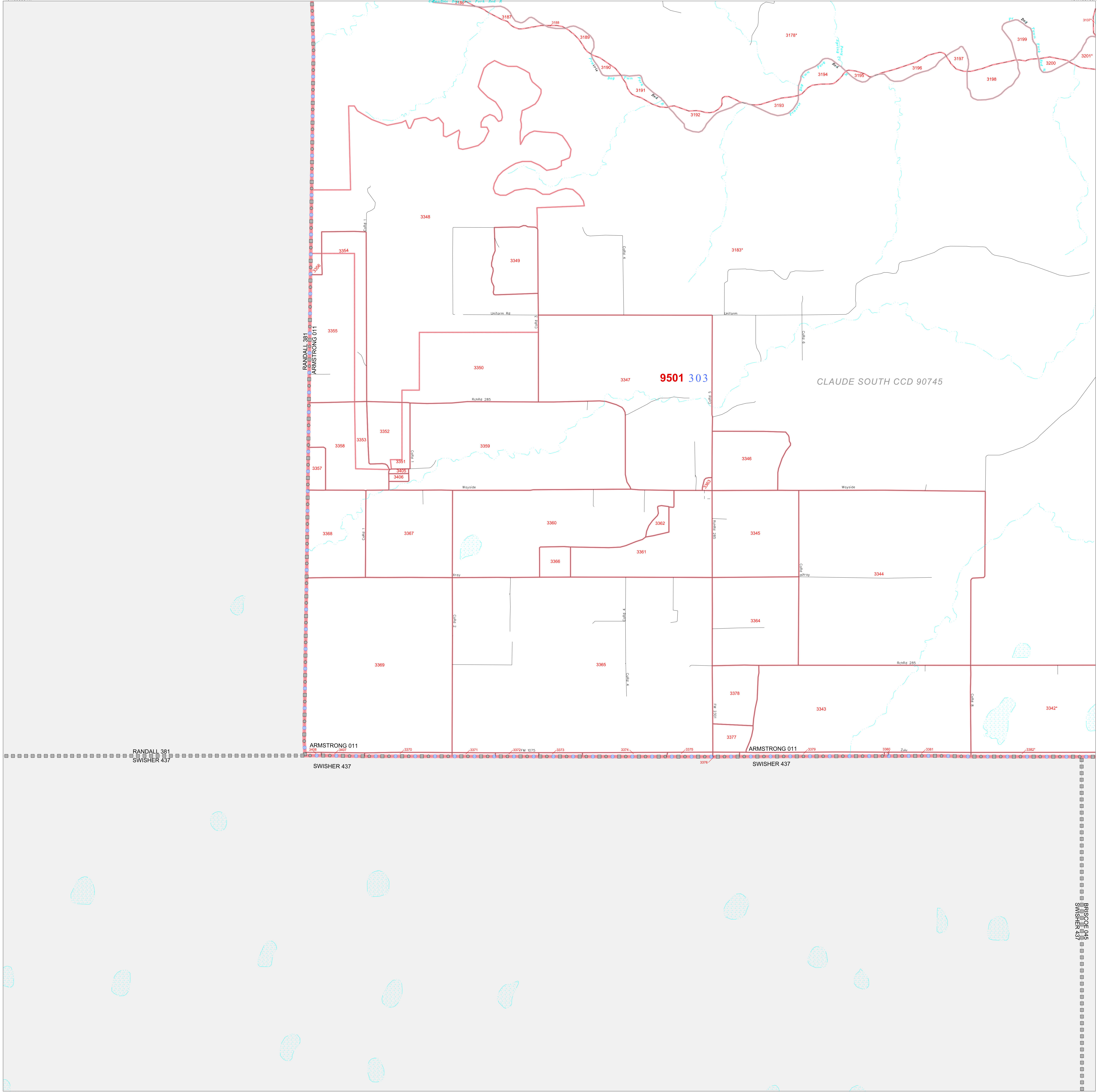


P. L. 94-171 COUNTY BLOCK MAP (CENSUS 2000)

34 874032N
101.690534W

34 874032N
101.688736W



GEOGRAPHIC AREAS LEGEND

SYMBOL	NAME STYLE
*****	INTERNATIONAL
*****	AIR (FEDERAL)
*****	Trust Land
*****	STATE
*****	COUNTY
*****	CENSUS COUNTY DIV.
*****	Incorporated Place
*****	Census Designated Place
*****	Corporate Offset Boundary
*****	Voting District
*****	Census Tract
*****	BLOCK*

Military Inset Out Area

Abbreviation Reference: AIR = American Indian Reservation; Trust Land = Off-Reservation Trust Land
 1 A * * following a VTD code indicates an actual voting district. Its absence indicates that the VTD is a pseudo voting district or no information is available as to its status.
 2 A * * following a block number indicates that the block number is repeated elsewhere on the block.

RANDALL 381
SWISHER 437

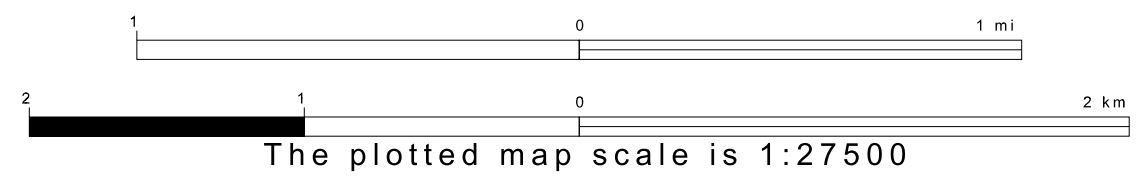
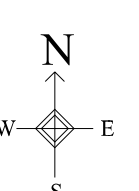
ARMSTRONG 011
SWISHER 437

ARMSTRONG 011
SWISHER 437

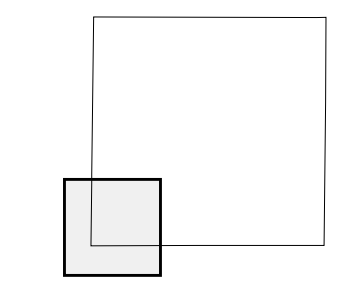
BRISCOE 048
SWISHER 437

34 691438N
101.690534W

34 691438N
101.688736W



Sheet Location within County



Key to Adjacent Sheets



ST: Texas (48)
COU: Armstrong (011)
SHEET 7 OF 9 PARENT SHEETS



All legal boundaries and names are as of January 1, 2000. The boundaries shown on this map are for Census Bureau statistical data collection and tabulation purposes only; their depiction and designation for statistical purposes does not constitute a determination of jurisdictional authority or rights of ownership or entitlement. U.S. DEPARTMENT OF COMMERCE Economics and Statistics Administration U.S. Census Bureau